

DIMS. 24'-0" B.P. x 36'-0" MLD x 18'-6" MLD TO MAIN DECK.

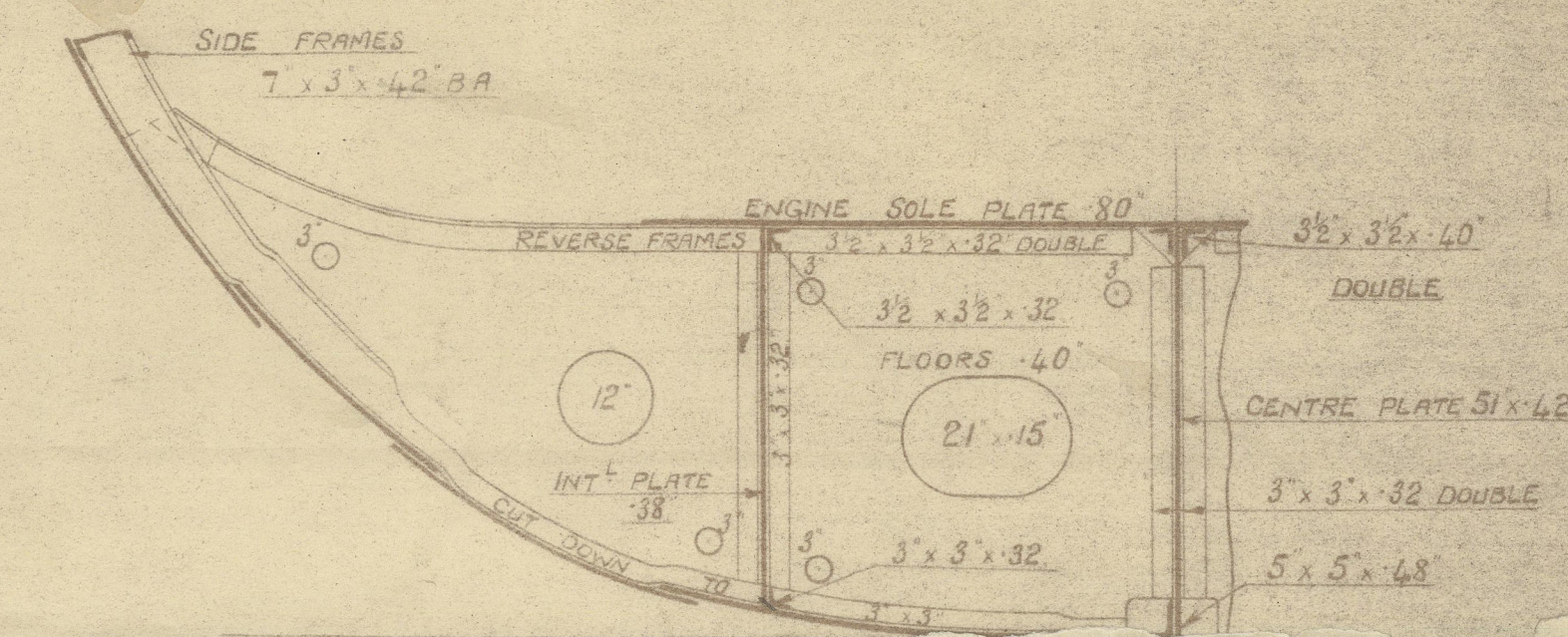
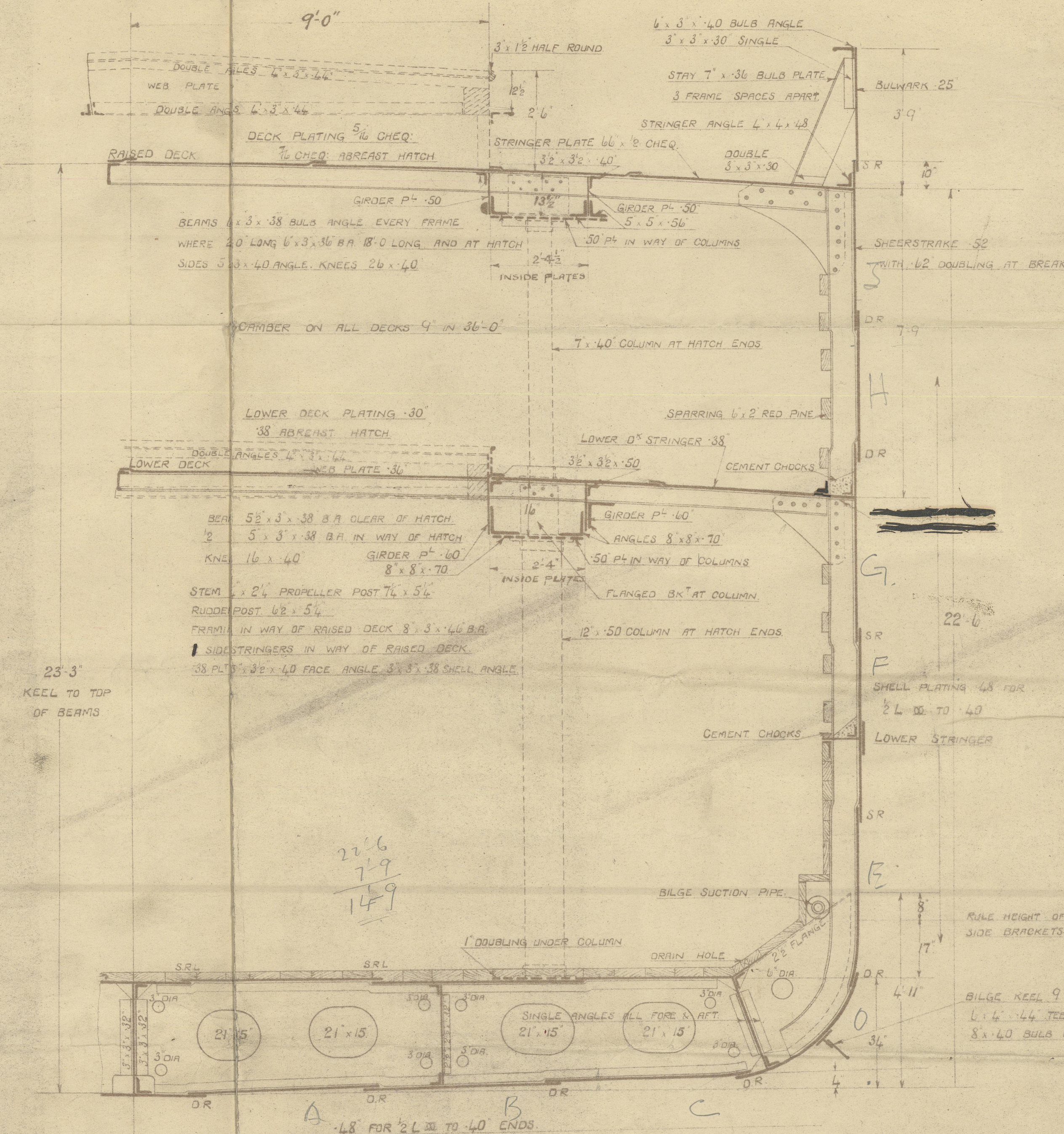
<u>LLOYDS NUMERALS</u>		
	<u>TO MAIN DECK</u>	<u>TO RAISED DECK</u>
1 ST N°	34 x 18.5	54.5
2 ND N°	54.5 x 24.0	130.80
DEPTH	= 18.5	22.5
DEDUCT 1/2 EXCESS TANK 5 TH	= .53	.53
"	BEAM KNEES = .53	.53
"	TANK DEPTH = 2.84	2.84
DEPTH d	= 15.00	19.00
"	0	12.97
DEPTH d IN BOLLER SPACE =	14.58	10.66

EQUIPMENT NUMBER

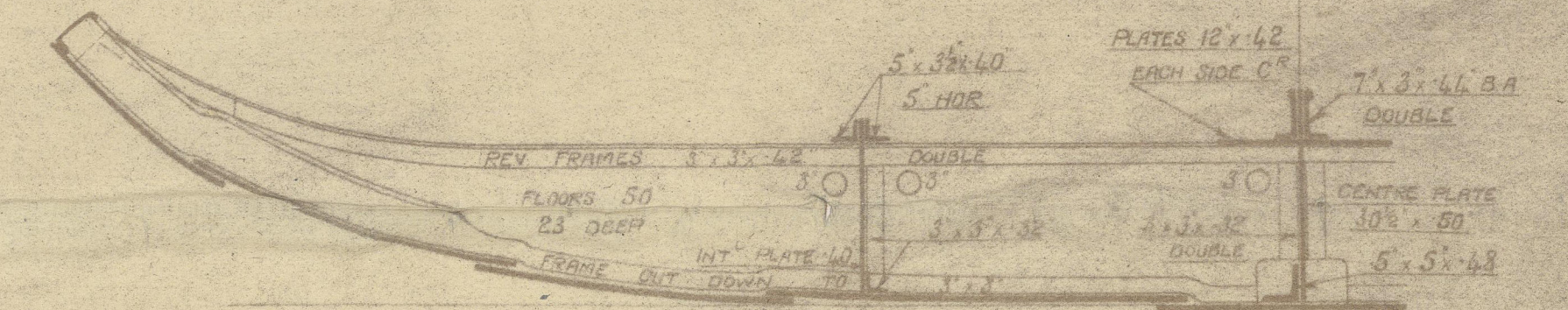
L x (B + D) (MAIN DECK)	13080
RAISED DECK	268
POOP	415
FORECASTLE	142
CASINGS	79
	13984

EQUIPMENT.

3 BOWER ANCHORS EACH 29 CWTs. STOCKLESS 37 CWTs. COLLECTIVE
1 STREAM ANCHOR 7 1/2 CWTs. EX. STOCK
1 KEDGE 4 1/2 CWTs. " "
240 FATHOMS 1 1/2" STUD CHAIN CABLE
75 " 3/4" STEEL WIRE STREAM
90 " 3/4" " TOW LINE
2 @ 90 " 6 HAWSEERS & WARPS (MANILLA)
2 @ 90 " 5 HAWSEERS (" ")



SECTION IN WAY OF ENGINES.




SECTION IN WAY OF BOILERS

SECTION IN WAY OF N^o 2 HOLD

Midship Section as built

Messrs Harland & Wolff Ltd

No 592 G.



GLASGOW REPORT No. 39805

S/S Somerset Coast.

S/S MOUNT STEWART.

002298-002304-0002



© 2021

Lloyd's Register
Foundation