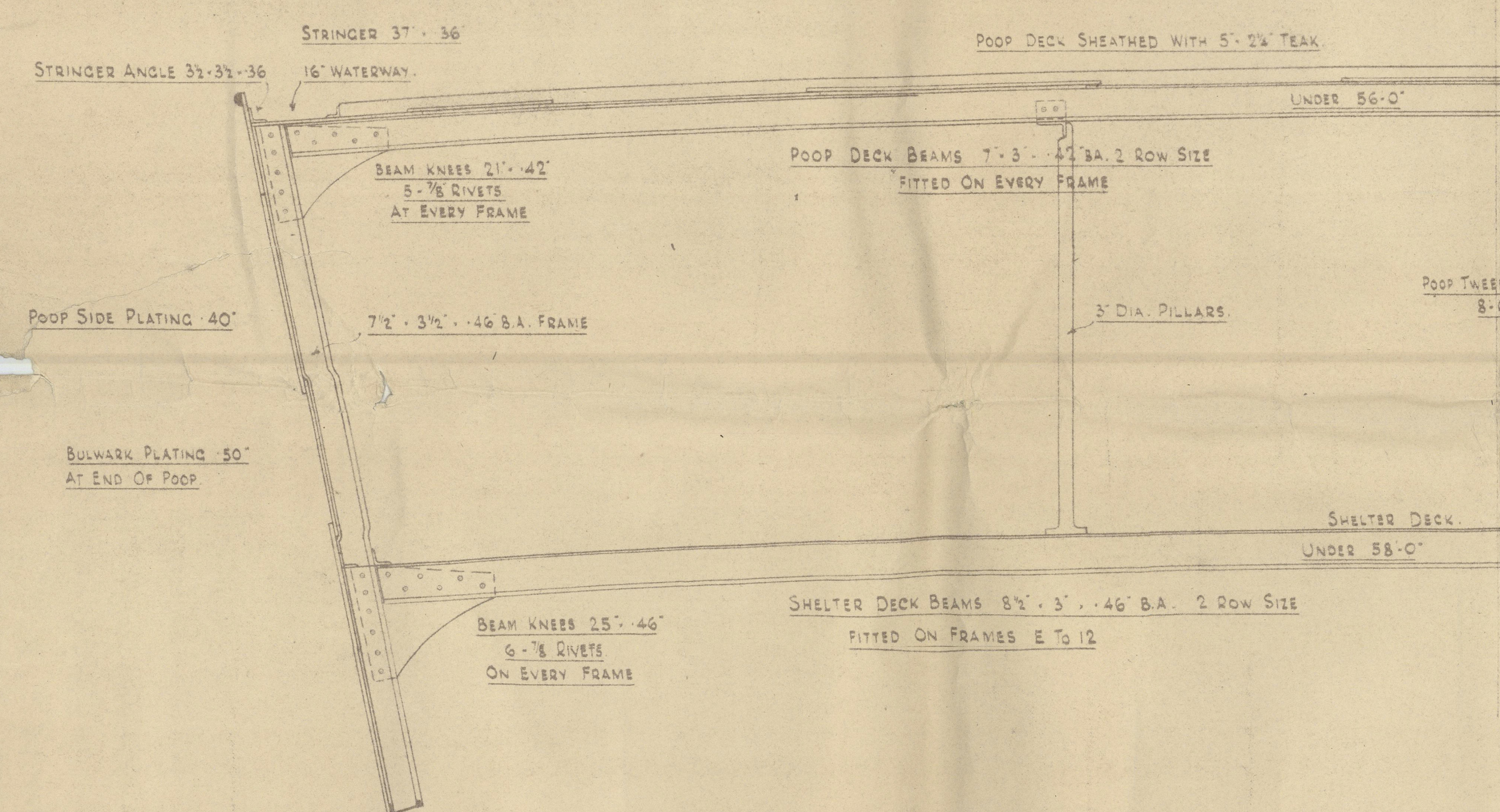
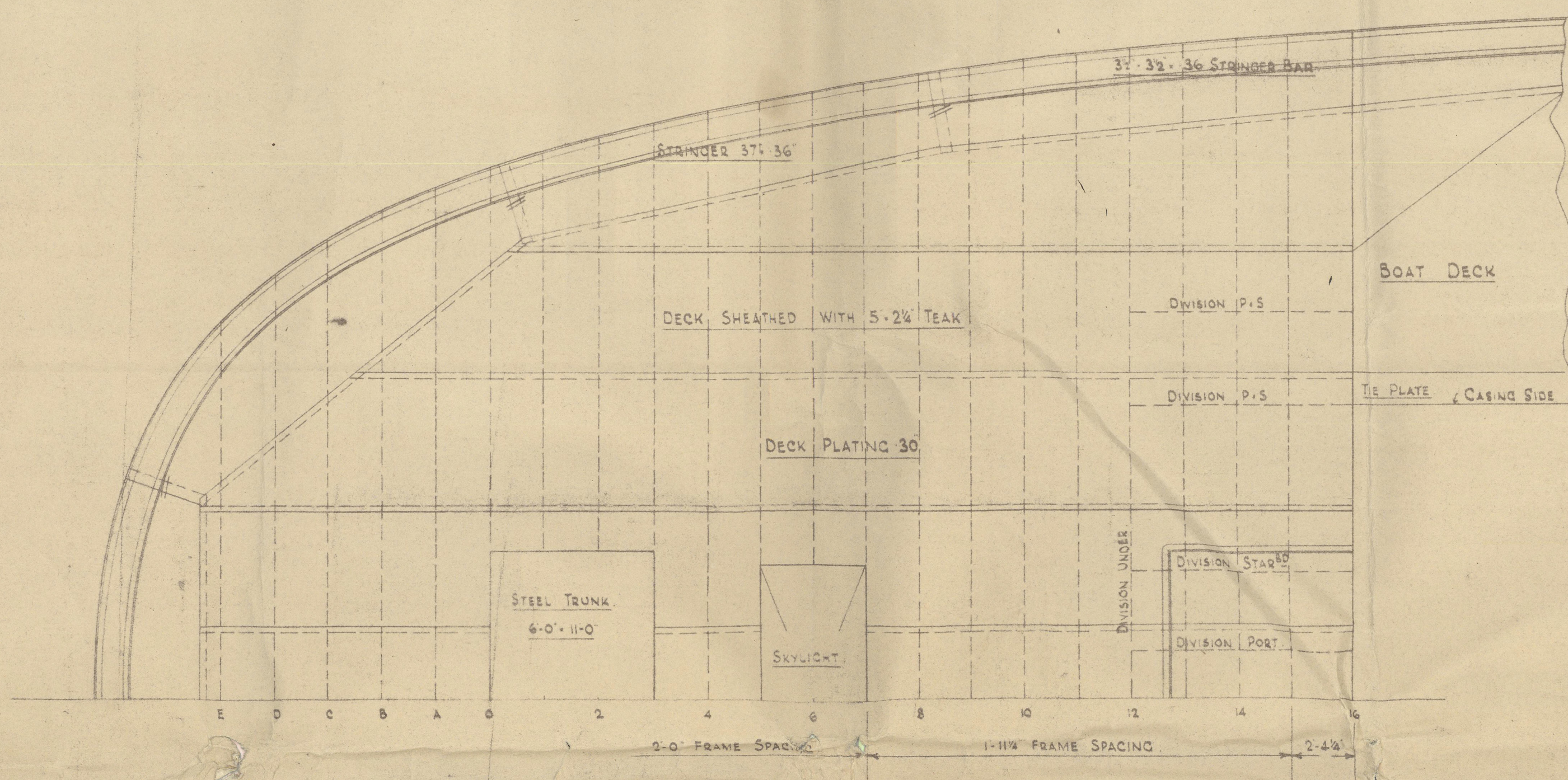


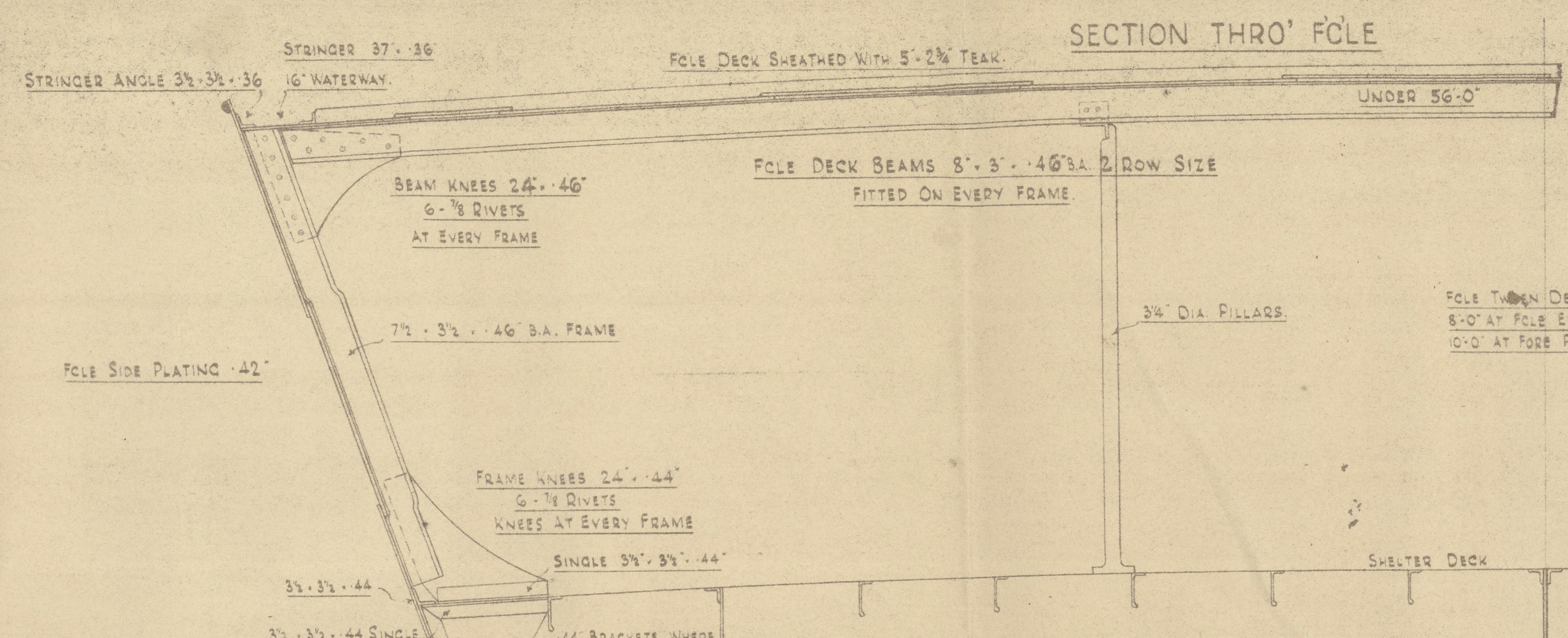
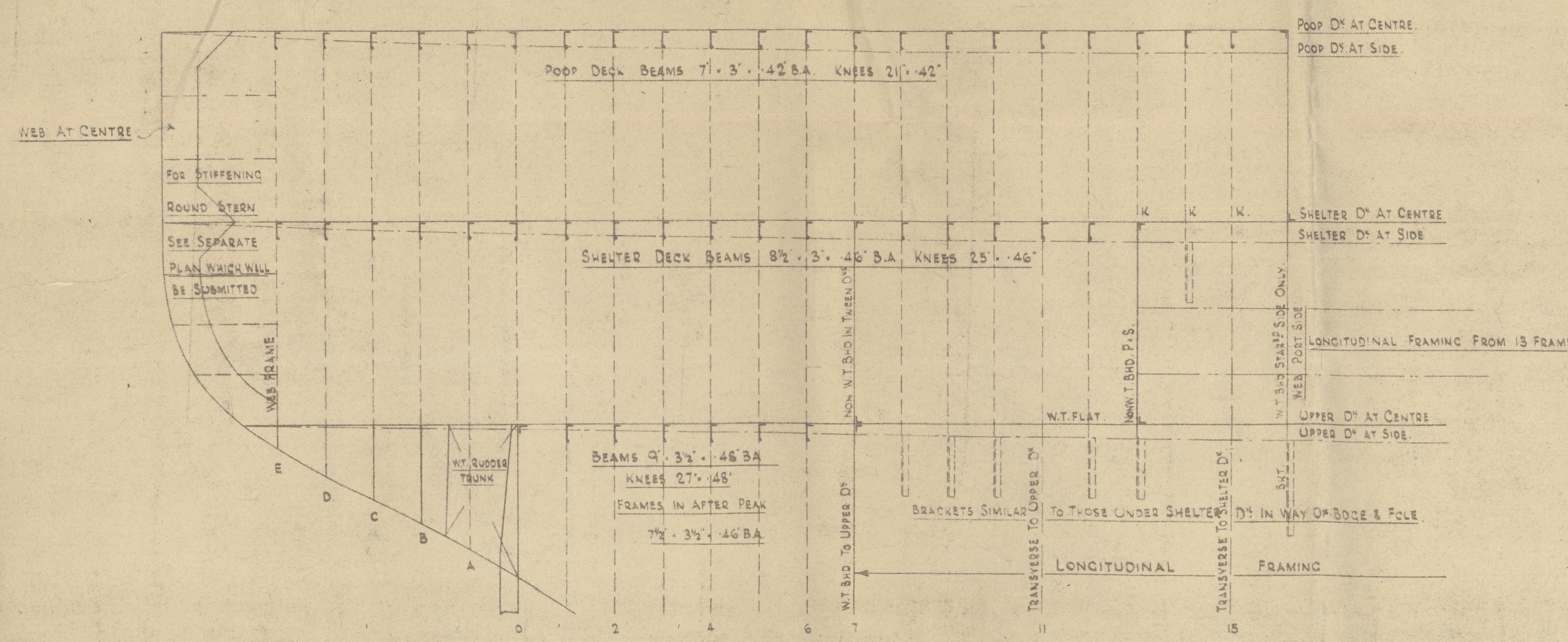
SECTION THRO' POOP



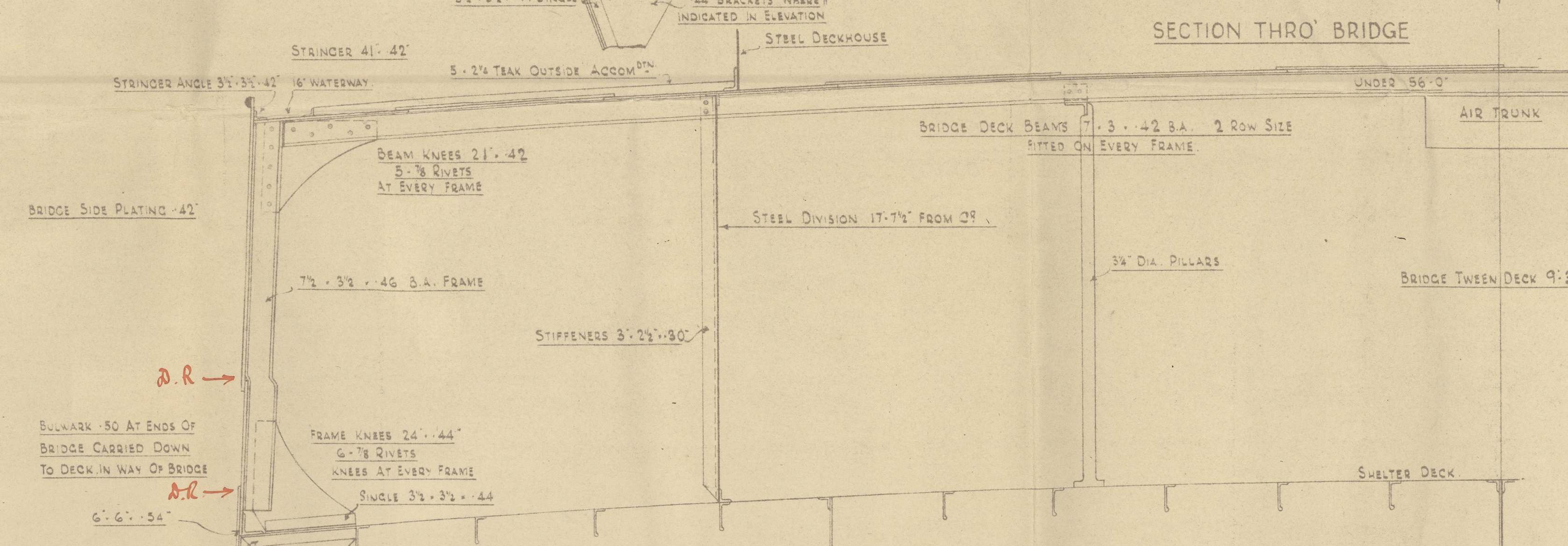
PLAN OF POOP DECK



ELEVATION OF POOP




SECTION THRO' FOE

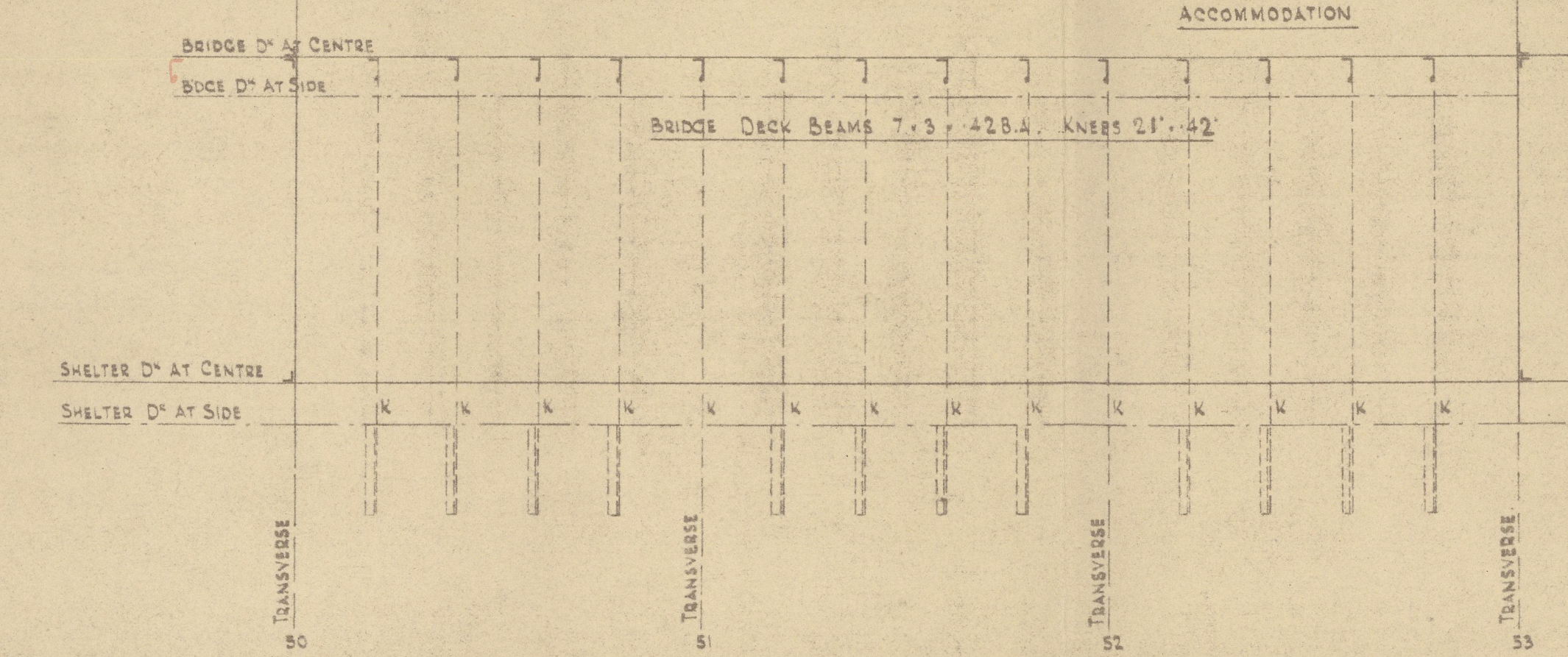


SECTION THRO' BRIDGE

PLAN OF BRIDGE DECK



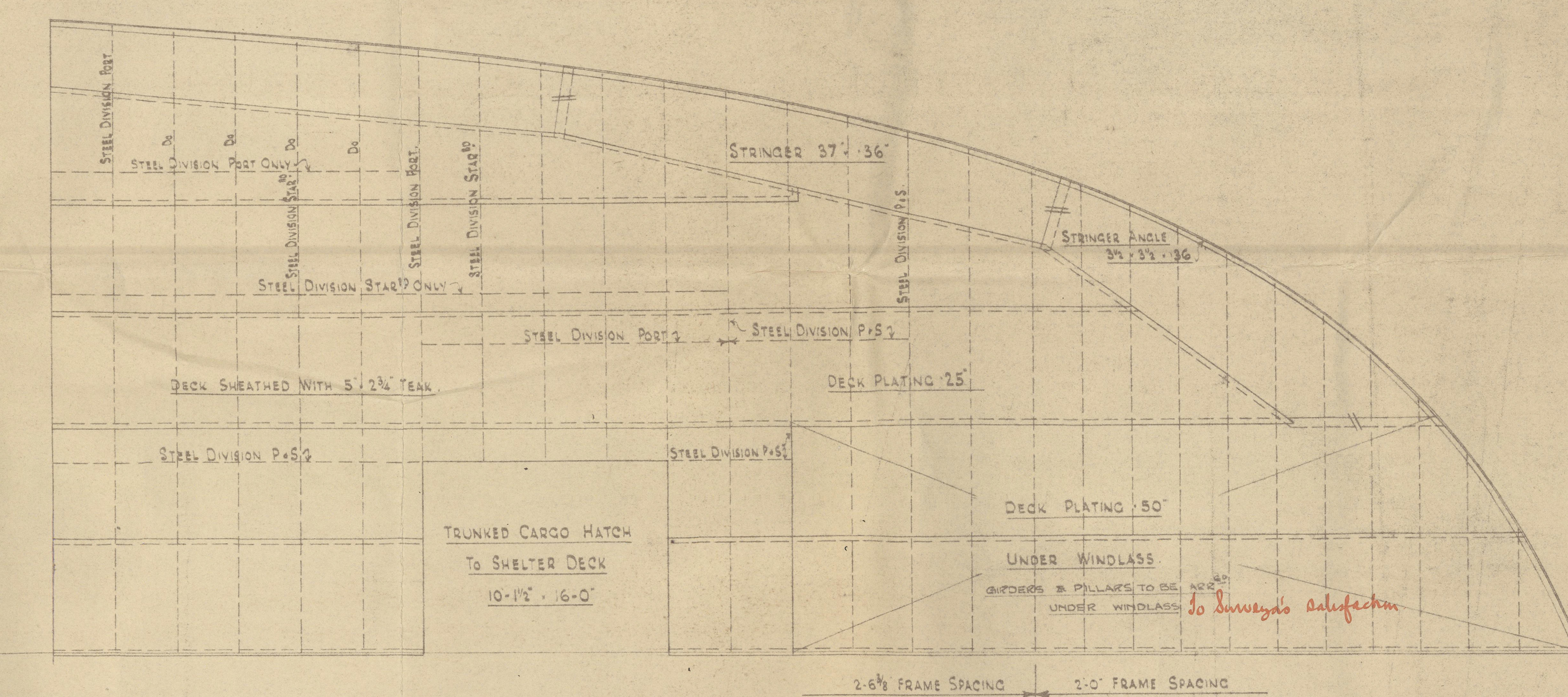
ELEVATION OF BRIDGE



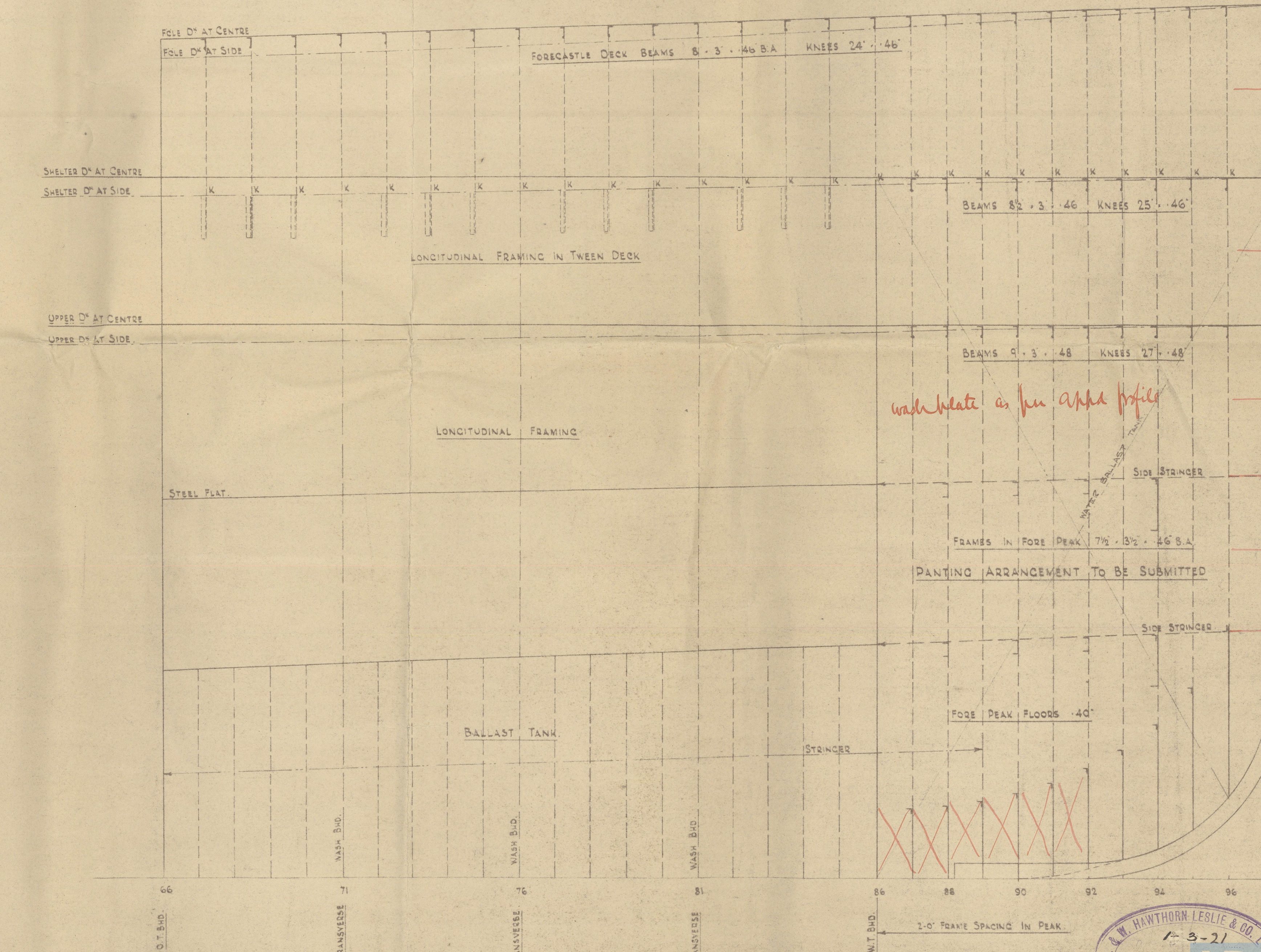
# Nº 528 SHIP. TRANSVERSE FRAMING IN POOP, BRIDGE, & FOE. SCALES 1/4" & 1/2" = 1' FOOT

TRANSVERSE Nº 88  
LONGITUDINAL Nº 38720

PLAN AT FORECASTLE DECK



ELEVATION FORWARD





(6)

Transverse Framing  
Prop. B. & Felle.  
N<sup>o</sup> 528

Messrs. R. W. Hawthorn Leslie & Co.  
Newcastle on Tyne

528

Mr. Badarput

454/04.

Report No.

002485-002489-0091



© 2020

Lloyd's Register  
Foundation