

# SAINT BERTRAND

## Pont principal. SUPÉRIEUR

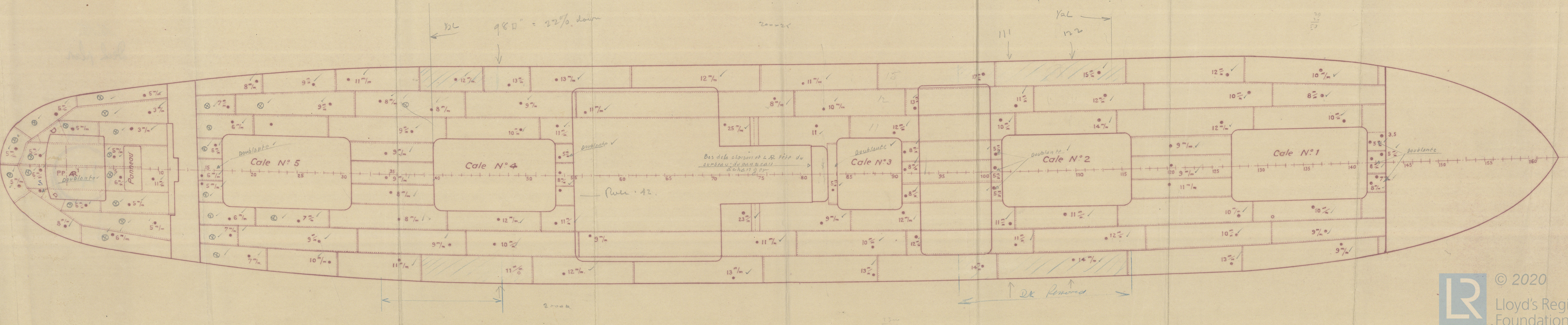
Plan de sondage

Min. dR. 45°  
Surim. ofing. 42


Pure area 127 □"

Val  
111  
122

980" = 22% down






"SAINT BERTRAND" 

*Shelter*  
*Deck plan*

RECORDS DEPT.  
LONDON



© 2020

Lloyd's Register  
Foundation

005403-005411-0068