

7.6.24  
5.

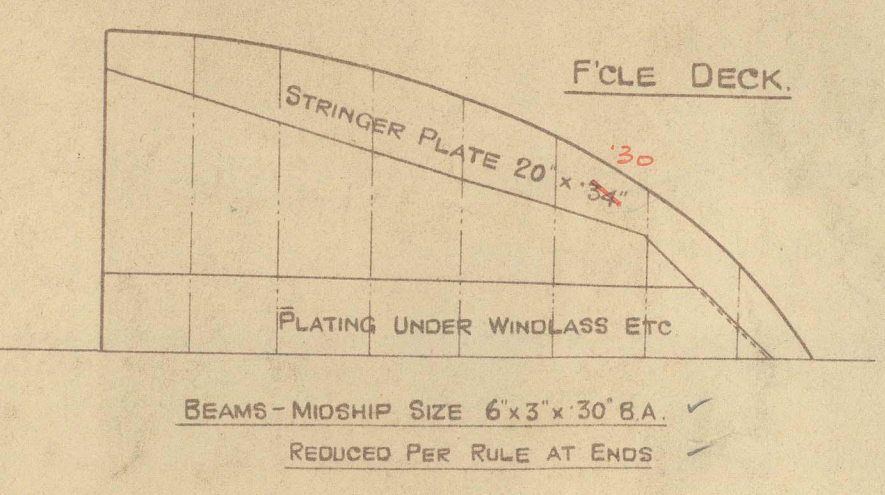
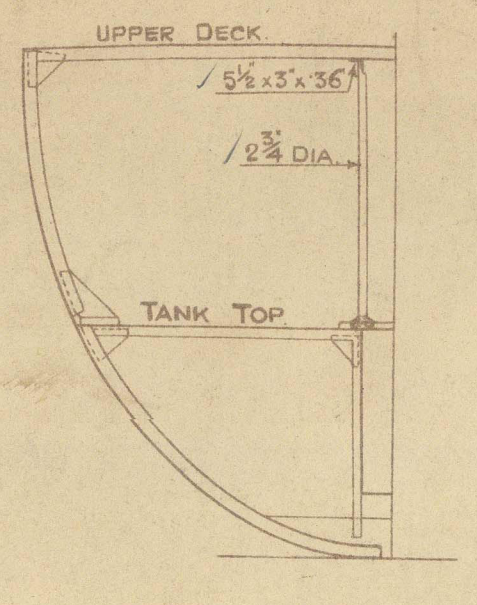
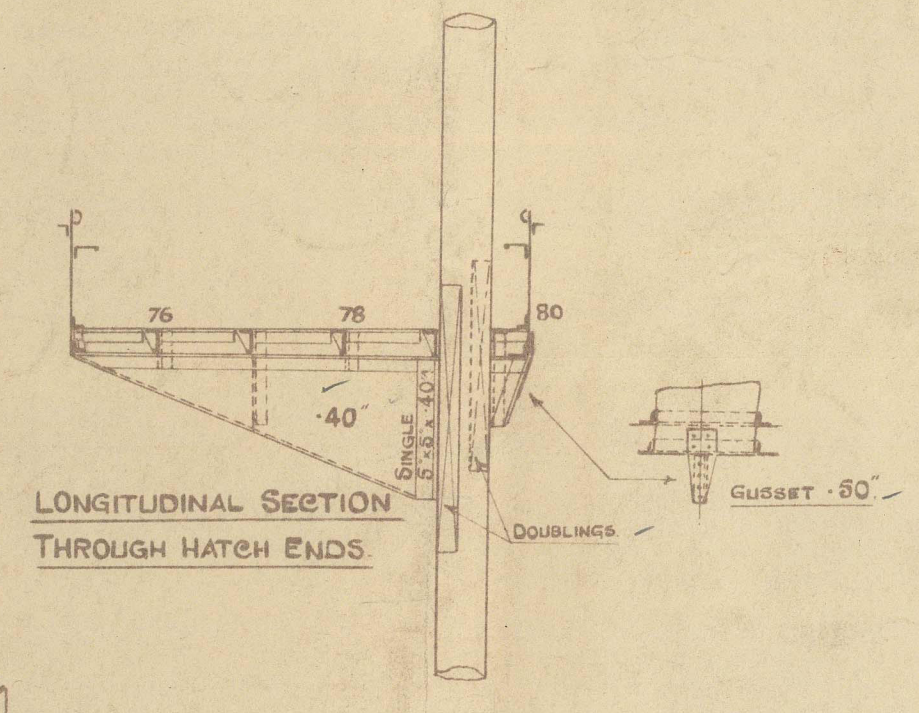
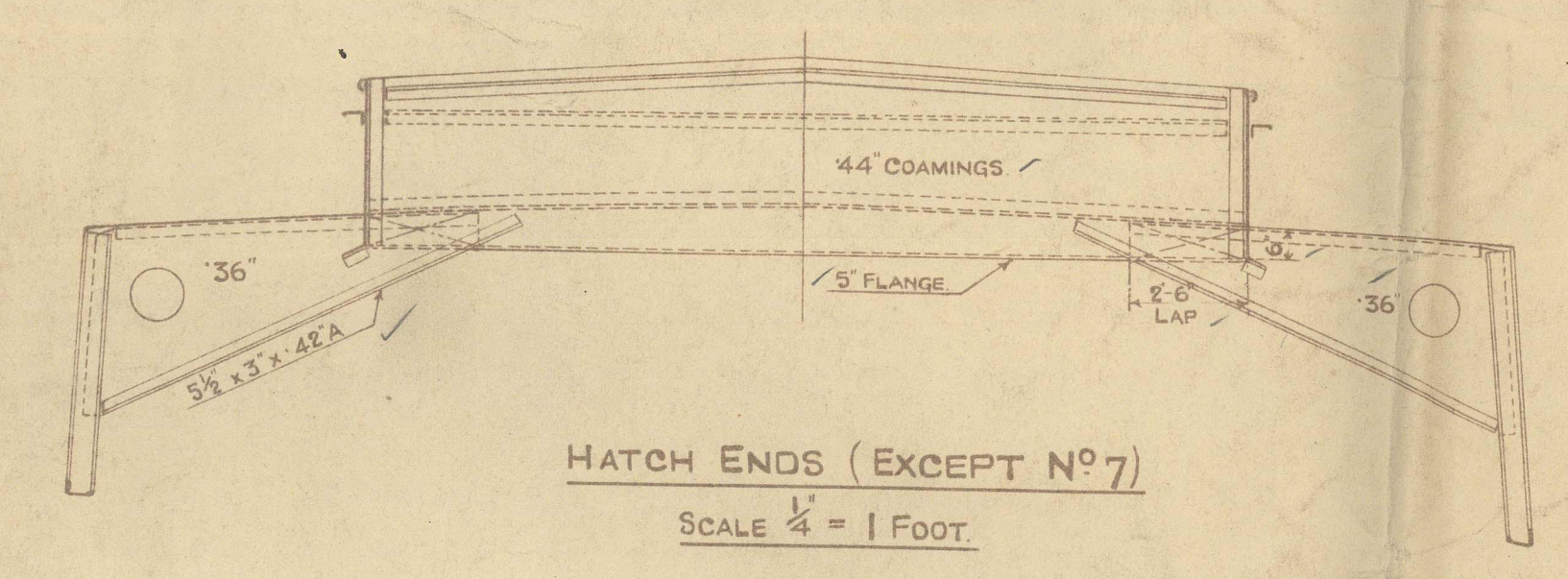
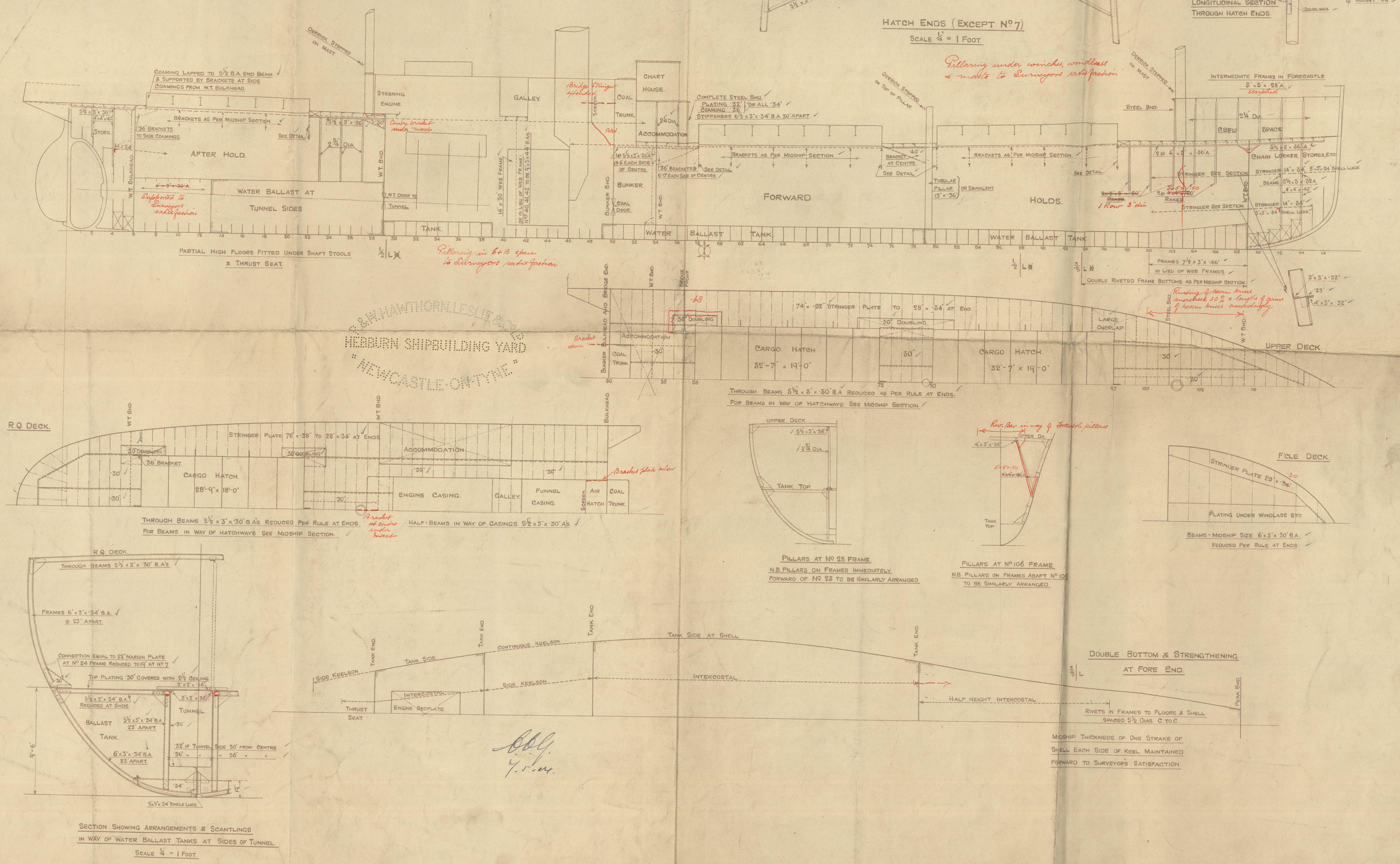
# SHIP NO 535.

## LONGITUDINAL PLAN.



DIMENSIONS - 225'-0" L.B.P. x 32'-0" B.M. x 16'-6" D.M.

SCALE  $\frac{1}{8}$ " = 1 FOOT.  
"  $\frac{1}{4}$ " = 1 FOOT.



SECTION SHOWING ARRANGEMENTS & SCANTLINGS  
IN WAY OF WATER BALLAST TANKS AT SIDES OF TUNNEL.  
SCALE  $\frac{1}{4}$ " = 1 FOOT.



Plan No. 2

Hawthorn Leslie

5353  
Profile + Deck Plans

S. S. "MIDDLEBROOK"  
NEWCASTLE ON TYNE.

Report No. 48421.

RETAIN

W422-0063



© 2021

Lloyd's Register  
Foundation