

Lloyd's
London
Stamp
24-6-15

THE SCANTLING & DETAILS OF CONSTRUCTION
NOTED HEREON ARE SUBMITTED ON THE UNDERSTANDING
THAT THEY ARE THE PROPERTY OF THE SURVEYOR
FOR CLASS, AND IF NOT THEY ARE TO BE AMENDED
ERRORS & OMISSIONS EXCEPTED.

Copy of Lloyd's Approved.
LONGITUDINAL AND DECK PLANS

S.S. N^o 711

DIMENSIONS 385' 0" B.P. x 51' 9" M² - 52' 0" E.T. x 39' 0" M²

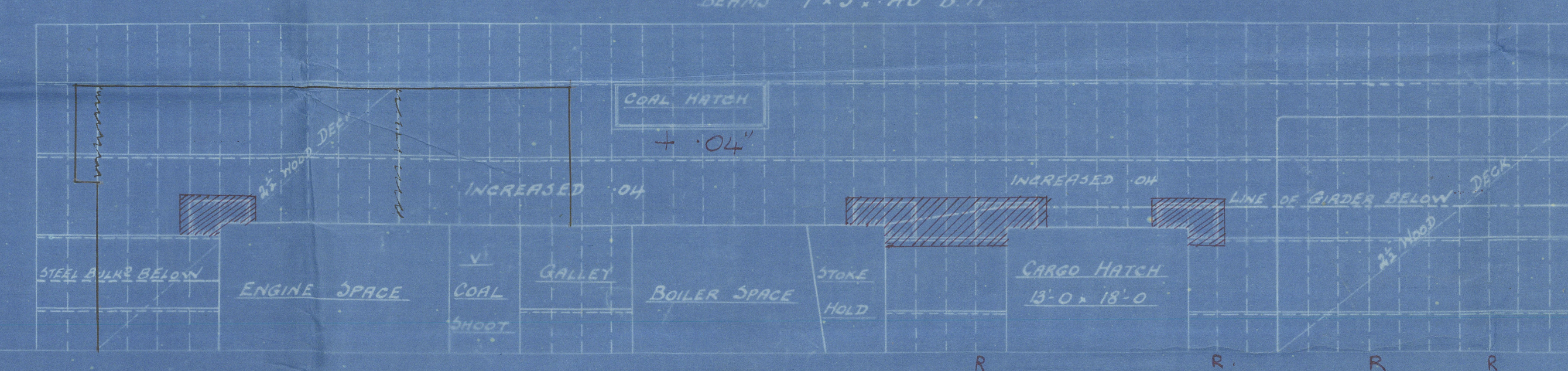

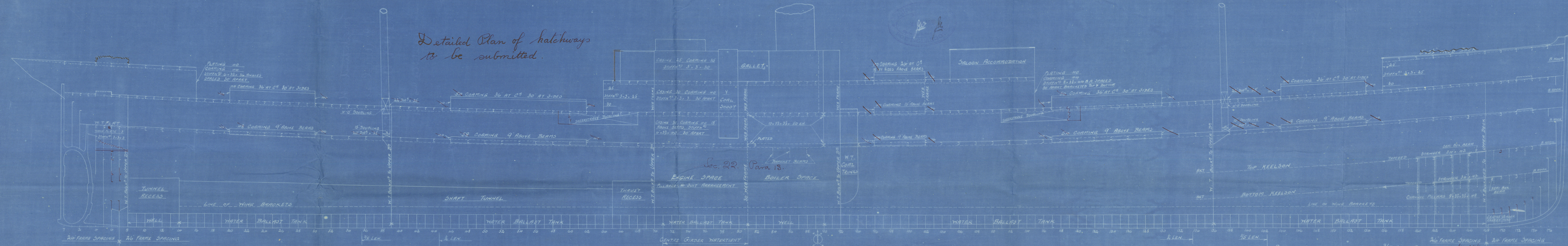
TO CLASS 100 A.1 AT LLOYD'S SPECIAL SURVEY

SCALE 8 INCH = ONE FOOT

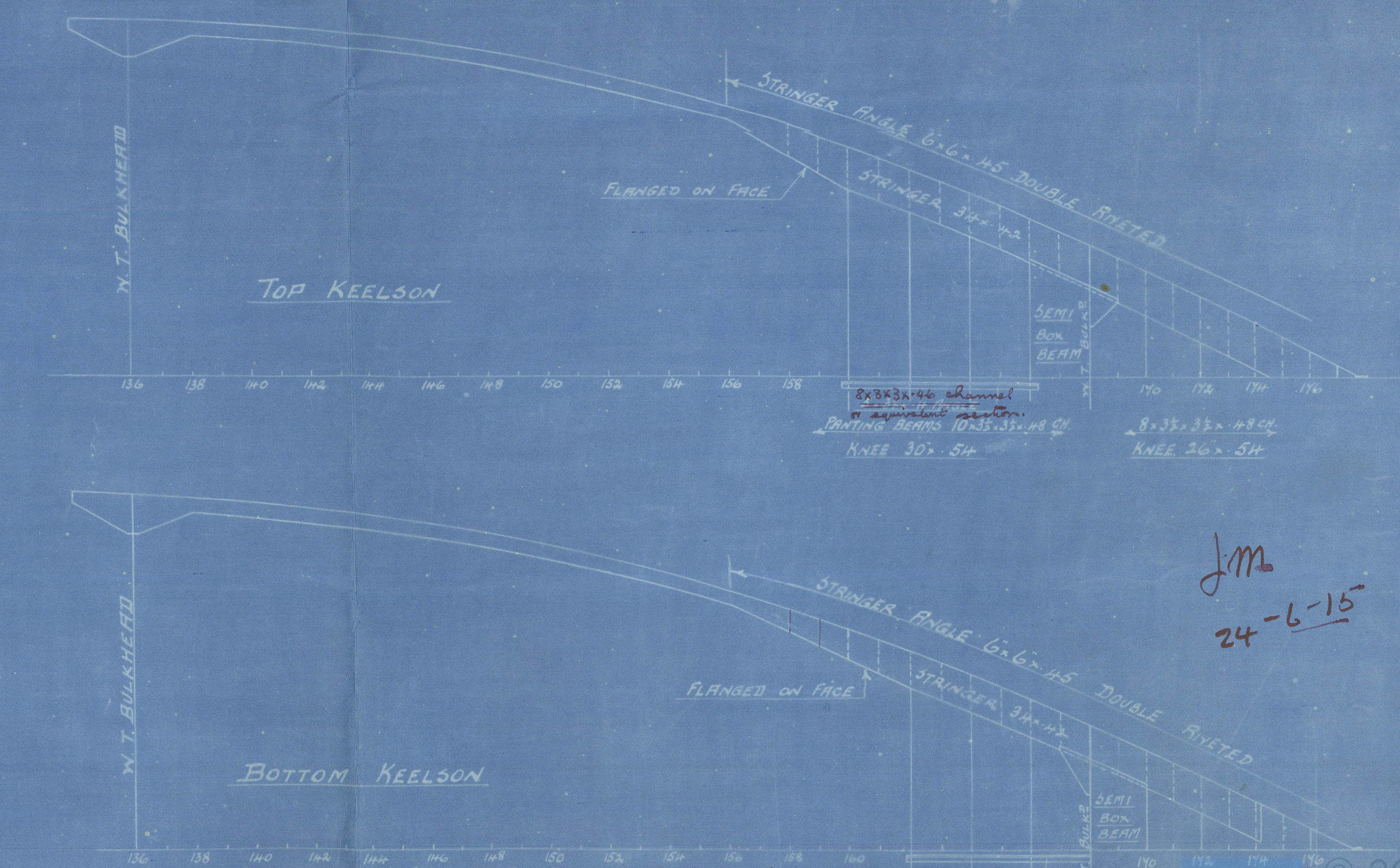
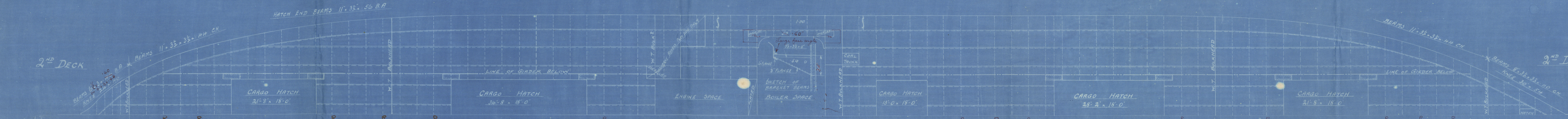
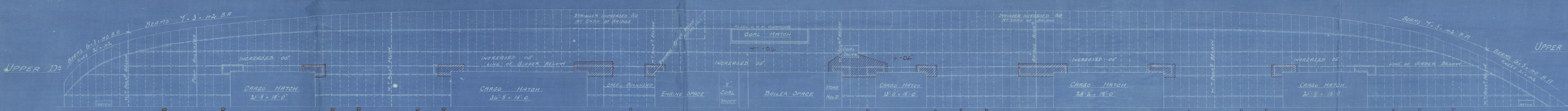

Scantlings of masts determined on length
FORE & MAIN MASTS & RAIRS IN ROUND
BUTTS LAPPED & 3/4" ABOVE DECK
5" A.R. BELOW
SEAMS LAPPED & SINGLE RIVETED

SHOE FORWARD	120
W.L.	66
NET	60
18" ACT	33
TUNNAGE CORRECTION	775
ROUND OF BEAM	15

Detailed Plan of hatchways
to be submitted.



Note: - Owing to girders being 10' 6" off in fore
bearing with span at centre
opposite bars to be filled where marked R on
through beam, clear of hatchways between the girders.
These filled to upper & bridge deck beams 4" x 3/4" x 46
and those to the 2nd deck beams 4" x 1 1/4" x 50
See Lloyd's letter 15-7-15.




LM
24-6-15

Longitudinal Plan

SS Ardglass

Inhpt & Rpt No 17276

Russell & Co No 711



RETAIN



© 2020

Lloyd's Register

W968-0927
Foundation